




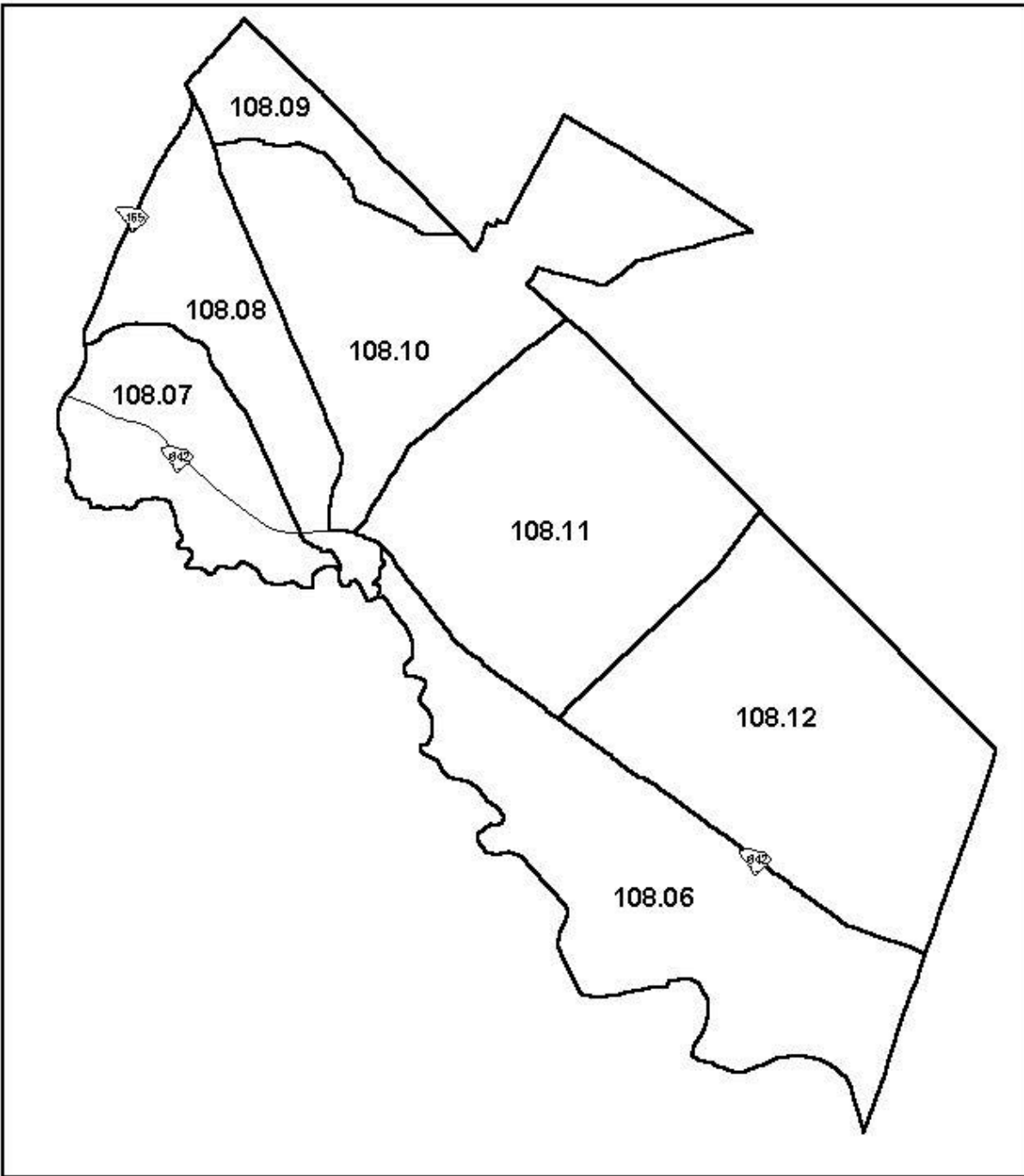
Map 4: Dorchester Road Corridor Planning Area

LEGEND

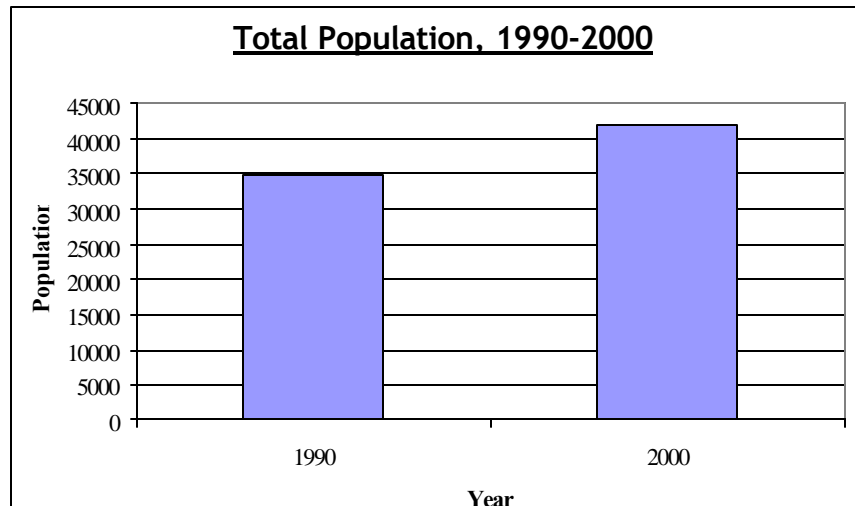
-  Water Resources
-  Census Tracts
- 123 Census Tract Numbers
-  Roads



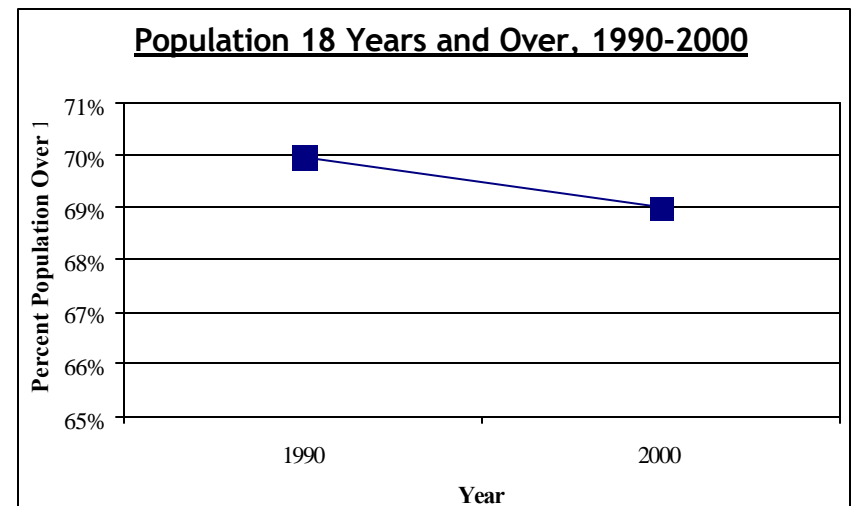
Locator Map



Dorchester Road Corridor



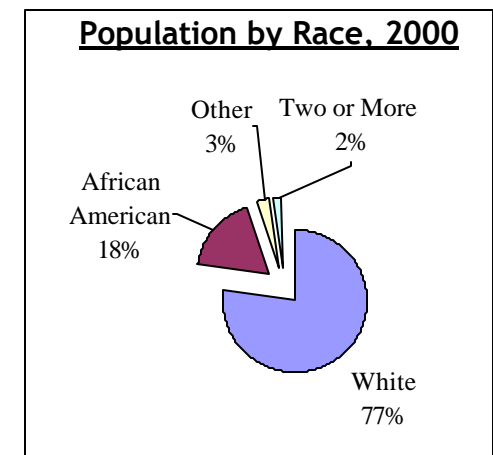
The population of the Dorchester Road Corridor Planning Area increased by 20 percent between 1990 and 2000, gaining a total of 7,148 persons. As of 2000, the area had the largest population of all the planning areas in the County.



The percent of population aged 18 and over dropped from 70 percent to 69 percent between 1990 and 2000. However, the actual number of persons over the age of 18 increased by 19 percent in those 10 years.

Census 2000 Statistics by Tract

Census Tract	Total Population	White Population	African American Population	Other Race	Two or More Races	Population Aged 18 and Over
108.06	7,576	6,130	1,041	305	100	5,326
108.07	4,718	4,058	534	80	46	3,280
108.08	6,721	5,692	774	154	101	4,875
108.09	2,952	2,473	387	48	44	2,041
108.10	9,560	7,471	1,676	249	164	6,732
108.11	2,678	2,207	319	93	59	1,938
108.12	7,831	4,454	2,810	376	191	5,029
Totals	42,036	32,485	7,541	1,305	705	29,221



The African American population more than doubled during the 1990's, increasing by almost 4,000 persons. The White population increased by only 7 percent, while the "Other" population increased by 45 percent.