






Map 2: Dorchester County West Planning Area

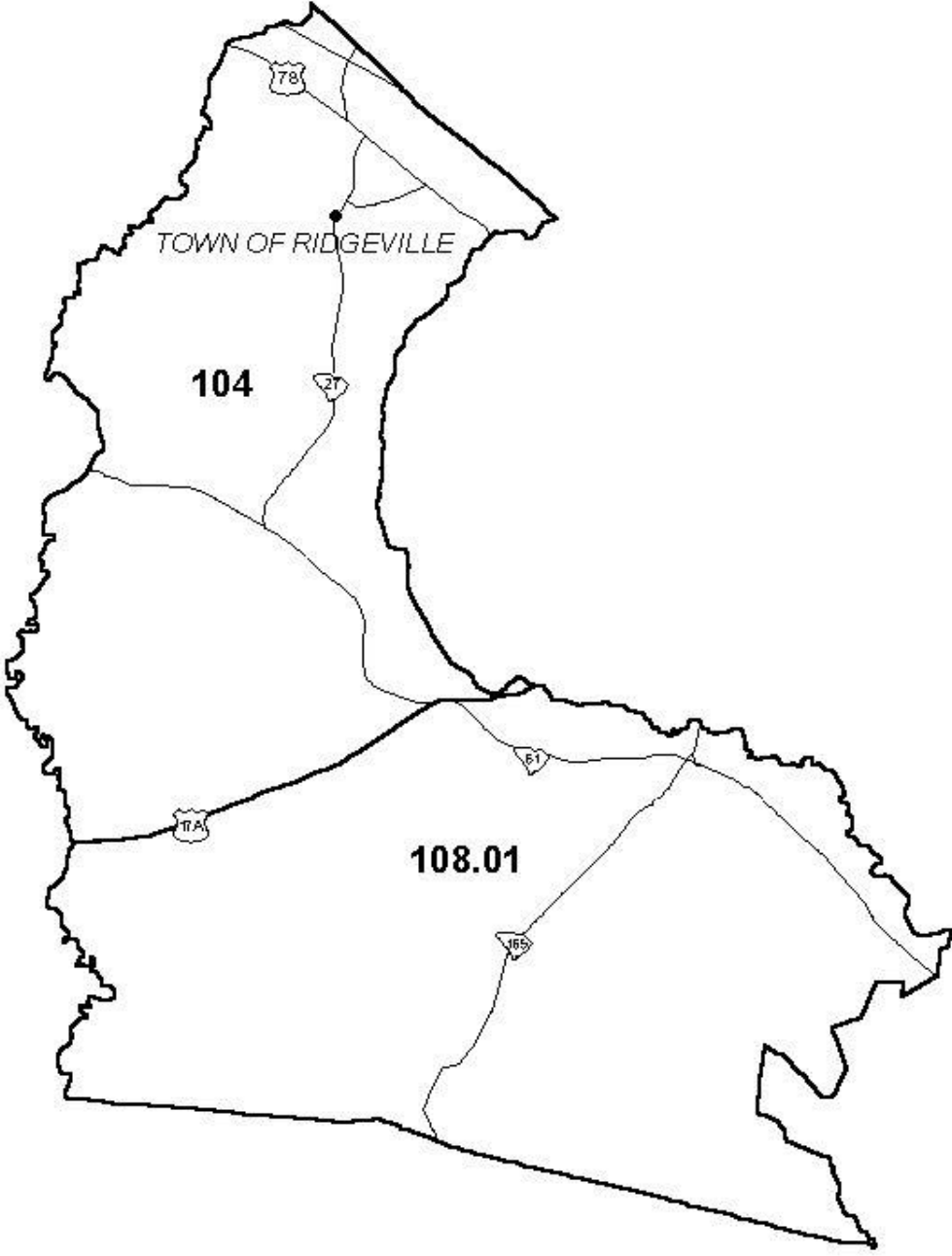
LEGEND

-  Water Resources
-  Census Tracts
- 123  Census Tract Numbers
-  Municipalities
-  Roads

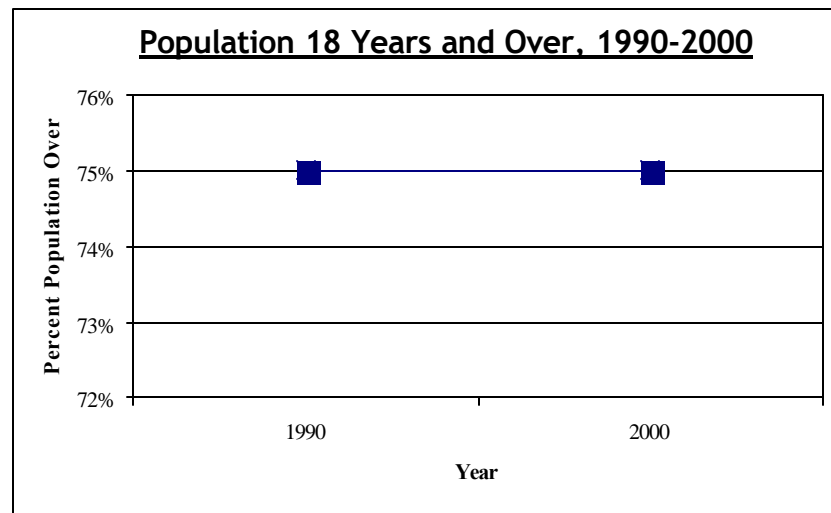
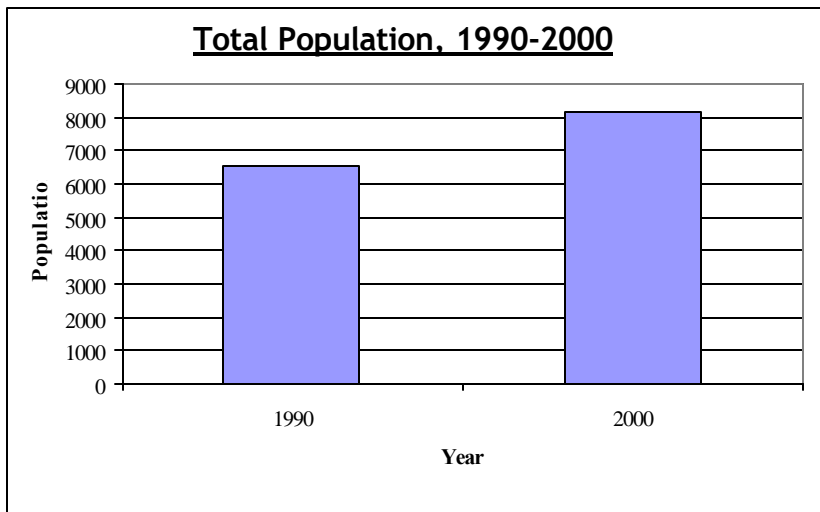


0  5 Miles

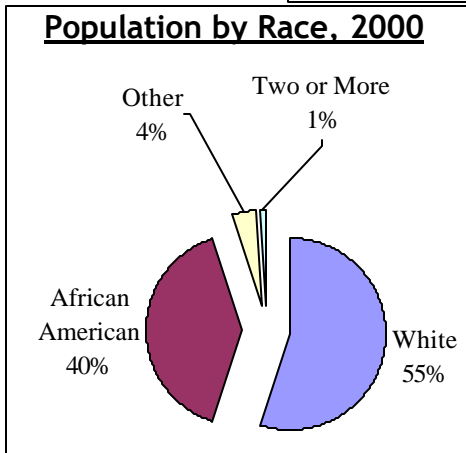
Locator Map



Dorchester County West



With a 2000 population of 8,100, the Dorchester County West Planning Area was the smallest of the four planning areas in the County. However, it had the highest growth rate from 1990 to 2000. Its population increased by almost 1,600 people, or 24 percent, during the 1990's.



Although the percent of population over the age of 18 remained constant between 1990 and 2000 for this planning area, the number of persons over the age of 18 increased by 24 percent.

The White population increased by 45 percent during the 1990's, while the African American population increased by just under 2 percent. The "Other" population increased by 28 percent between 1990 and 2000.

Census 2000 Statistics by Tract

Census Tract	Total Population	White Population	African American Population	Other Race	Two or More Races	Population Aged 18 and Over
104	5,632	2,653	2,622	292	65	4,398
108.01	2,520	1,834	630	43	13	1,736
Totals	8,152	4,487	3,252	335	78	6,134