





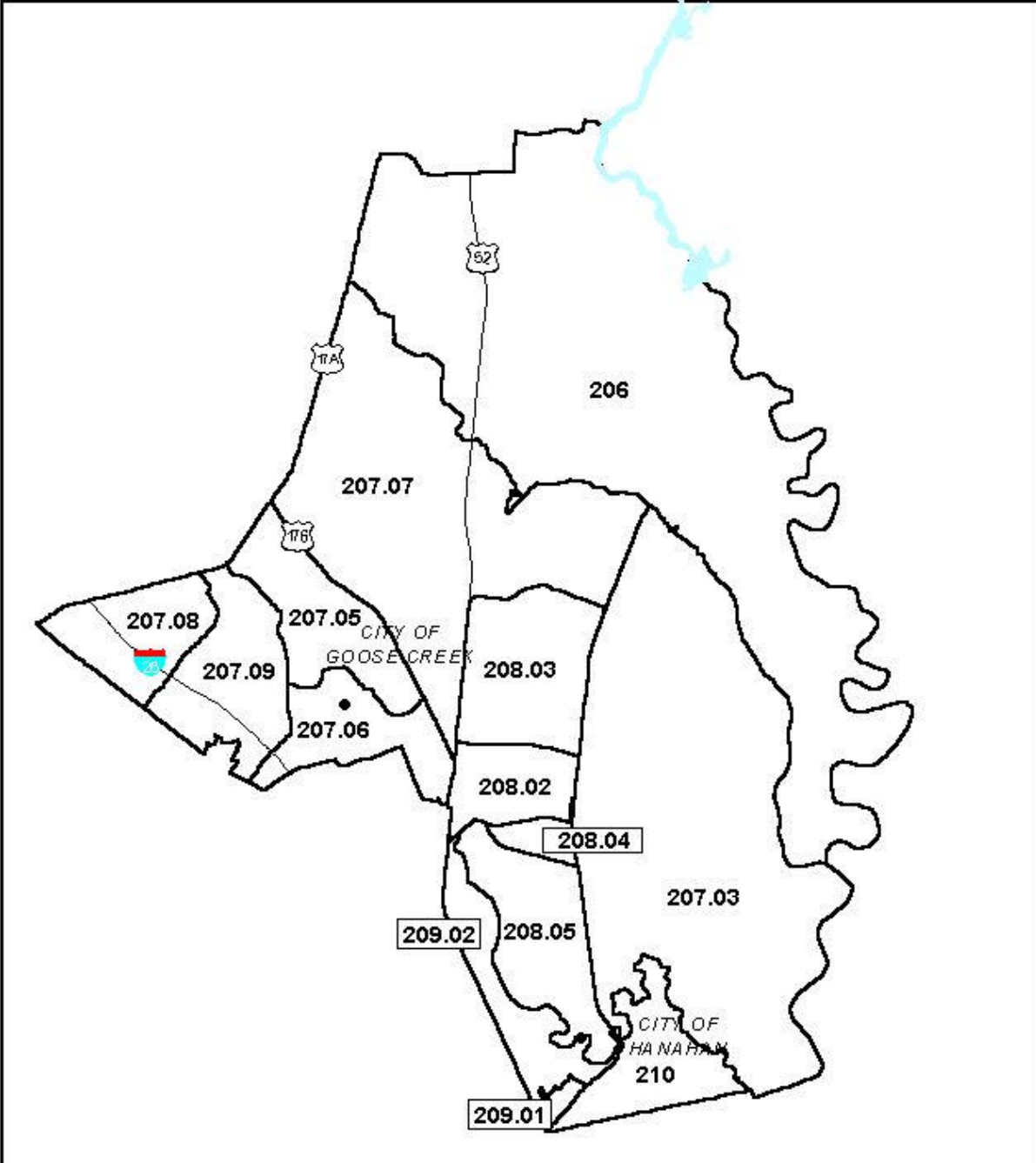
Map 4: Goose Creek/ Hanahan/Ladson Planning Area

LEGEND

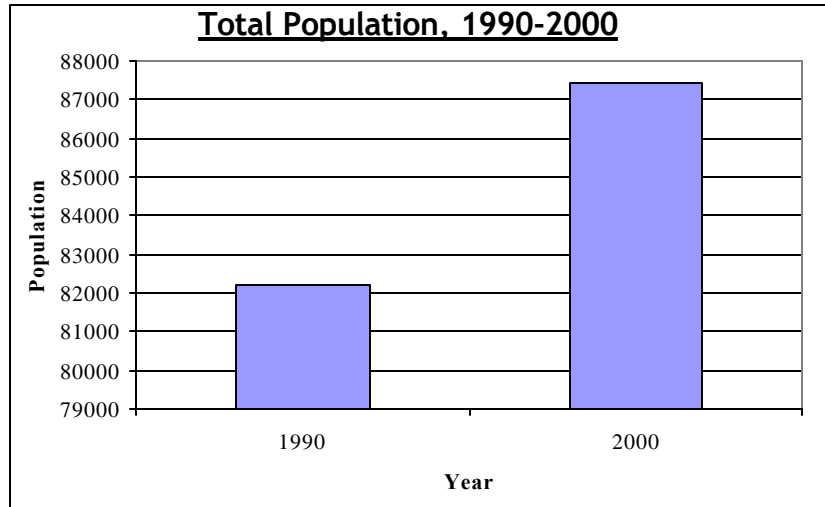
-  Water Resources
-  Census Tracts
- 123 Census Tract Numbers
-  Municipalities
-  Roads



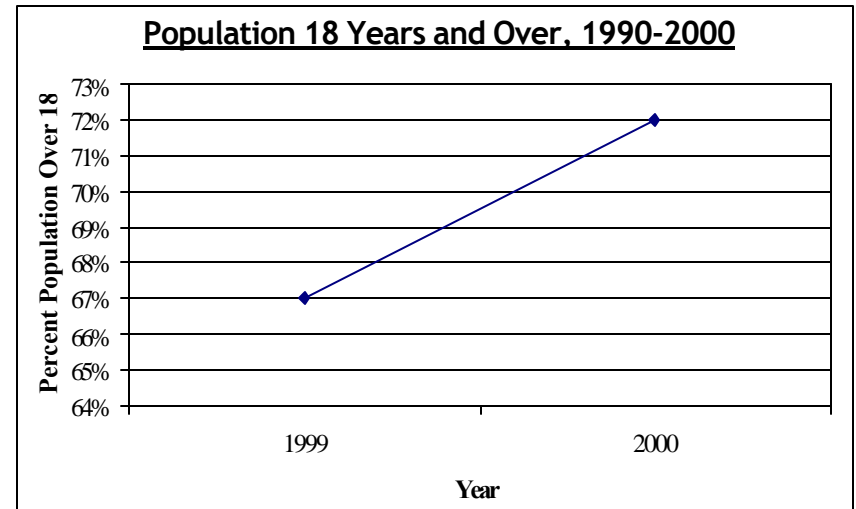
Locator Map



Goose Creek/Hanahan/Ladson

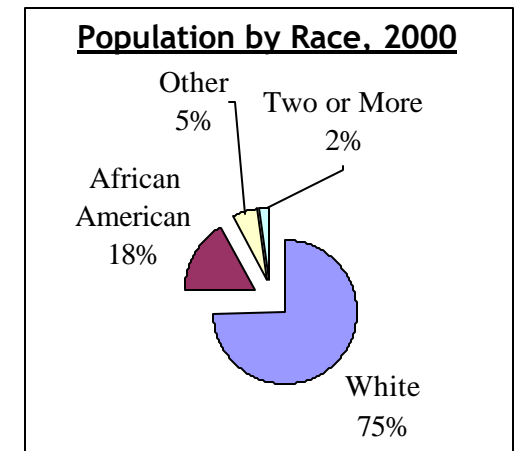


The Goose Creek/Hanahan/Ladson Planning Area had the greatest increase in number of residents (5,216) during the 1990's in the County. Although it had the lowest percent growth rate (6.3%). More than 60 percent of the residents of Berkeley County live in this area.



As seen in other Berkeley County planning areas, the population of the Goose Creek/Hanahan/Ladson Planning Area seems to be getting older. In 1990, 67 percent of the population was over the age of 18. By 2000, 72 percent of the population was over 18 years of age, an increase of 14 percent in the total number of persons over 18.

Census Tract	Total Population	White Population	African American Population	Other Race	Two or More Races	Population Aged 18 and Over
206	2,730	2,199	471	41	19	2,065
207.03	8,960	6,953	1,267	475	265	6,502
207.05	9,873	8,047	1,172	450	204	6,616
207.06	8,070	6,881	679	361	149	5,761
207.07	5,117	3,597	1,139	260	121	3,663
207.08	8,196	6,408	1,404	226	158	5,590
207.09	10,167	7,951	1,585	457	174	7,104
208.02	6,327	4,019	1,750	400	158	4,456
208.03	4,938	3,350	1,315	155	118	3,359
208.04	1,976	1,309	413	180	74	1,433
208.05	8,253	4,881	2,109	1,005	258	6,082
209.01	1,608	1,303	259	13	33	1,178
209.02	6,424	5,524	543	254	103	5,134
210	4,791	3,686	784	213	108	3,823
Totals	87,430	66,108	14,890	4,490	1,942	62,766



The African American population grew by almost 45 percent during the 1990's, while the White population decreased by more than 2 percent. The "Other" population increased by almost 28 percent.